

1:20,000 RECONNAISSANCE FISH AND FISH HABITAT INVENTORY

CLIFFORD CREEK

470-434800-

KISPIOX STUDY AREA

FISHERIES / PROJECT MAP

SKEENA CELLULOSE INC.

KISPIOX FOREST DISTRICT

1999


MAPSHEET# 103P079 Map 2 of 11

1000 0 1000 2000 Meters

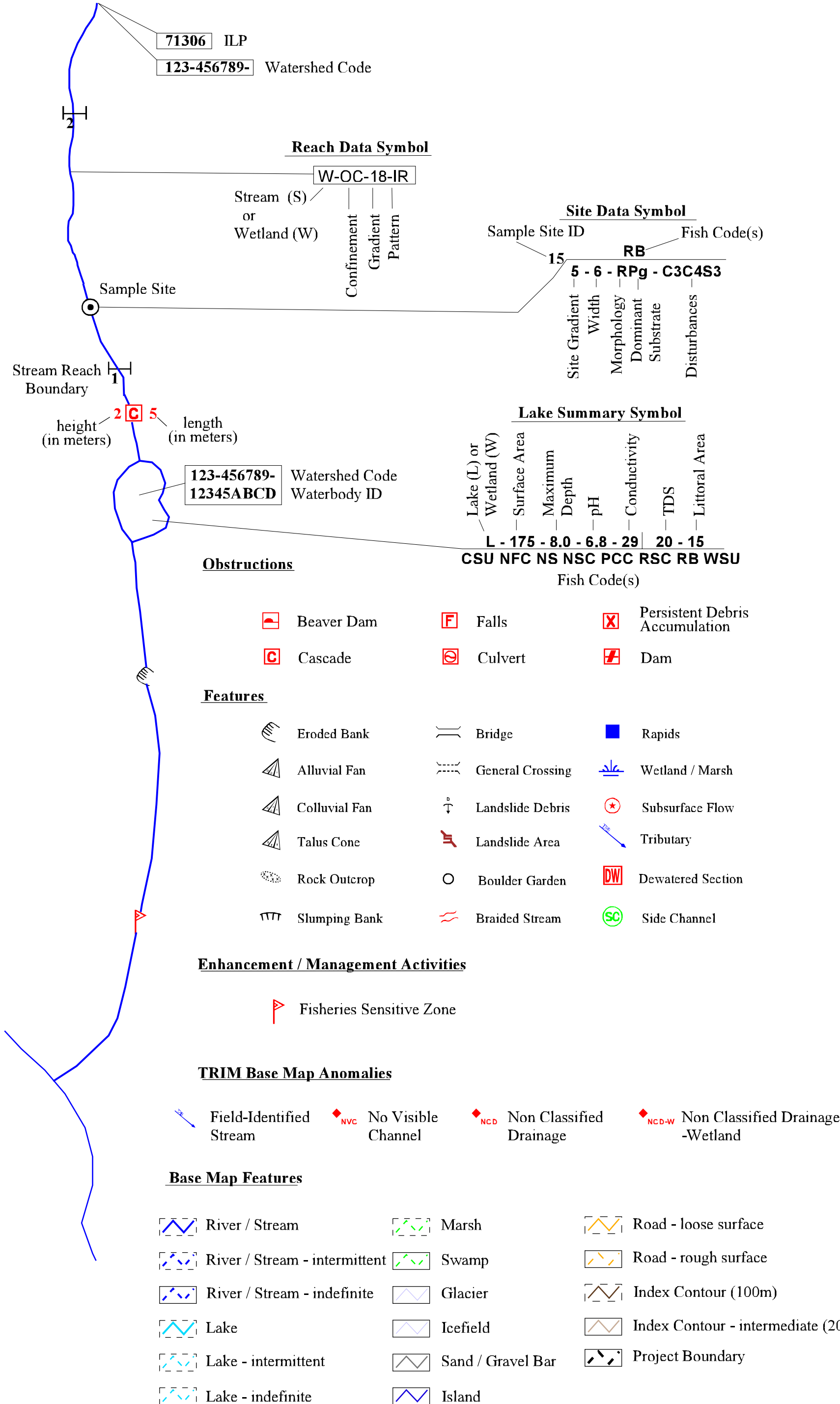
Scale: 1:20,000
Contour Interval (20m) Projection UTM

Date: 2000/03/09 (yyyy/mm/dd)

Company: EL of TRITON Environmental Consultants Ltd.



STREAM INFORMATION SUMMARY



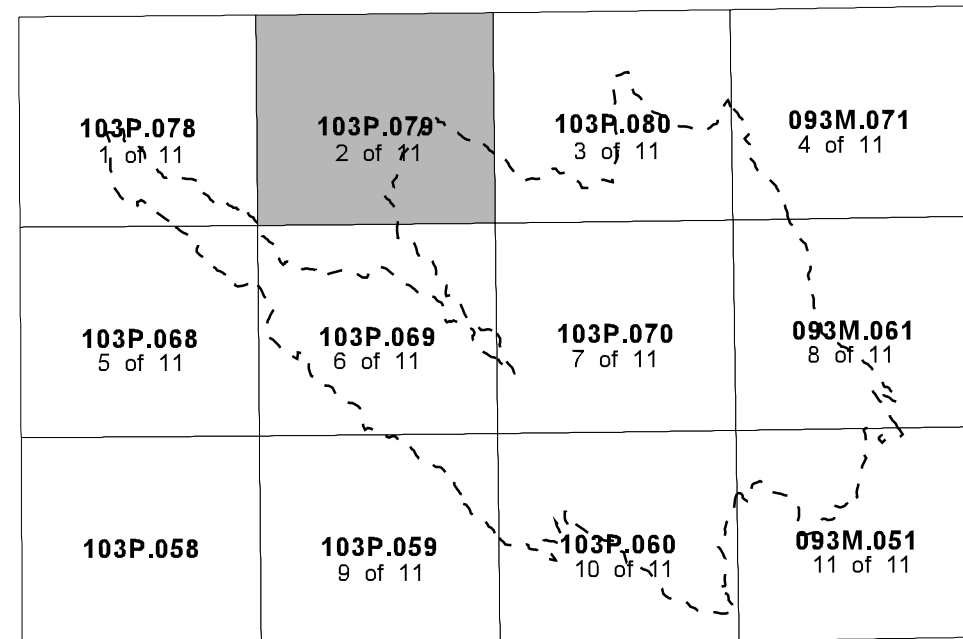
FISH SPECIES

Historical - Symbology

CODE	DESCRIPTION	CODE	DESCRIPTION
NFC	No Fish Caught	○	Historical Sample Site
NS	Not Sampled	●	Fish Presence - Salmon
BT	Bull Trout	▼	Fish Presence - Sport
CO	Coho Salmon	▼	Fish Presence - Regionally Significant
CT	Cutthroat Trout (General)	▼	Fish Presence - Other
DV	Dolly Varden	▼	Fish Observation - Salmon
LNC	Longnose Dace	▼	Fish Observation - Sport
NSC	Northern Spawfish	▼	Fish Obs - Regionally Significant
MW	Mountain Whitefish	▼	Fish Observation - Other
RB	Rainbow Trout	▼	Fish Spawning Area
ST	Steelhead Trout		

Source: MELP

PROJECT STUDY AREA BOUNDARY



"This product has been accepted as being in accordance with approved standards within the limits of Ministry quality assurance procedures. Users are cautioned that interpreted information on this product developed for the purposes of the Forest Practices Code Act and Regulations, for example stream classifications, is subject to review by a statutory decision maker for the purposes of determining whether or not to approve an operational plan."

INVENTORY SOURCE INFORMATION CODES

CODE	DESCRIPTION	CODE	DESCRIPTION	CODE	DESCRIPTION	CODE	DESCRIPTION	CODE	DESCRIPTION
BASE	Base Map	LK SYM	Lake Symbol	APP	Aerial Photography	AP	Aerial Photography	INV MGMT	Group persons resp. for conducting inventory
TRIM	1:20,000 TRIM Maps	INV	Field Inventory	VID	Video	VID	Video		
NYS	1:50,000 NYS Maps	SS	Summary	YPC	Video, Approximate	YPC	Video, Corrected		
OTH	Other Map Source	OTH	Other	OTH	Other	OTH	Other		
STR SYM	Stream Symbol	LOC	Location Information	OTH	Other	OTH	Other		
INV	Field Inventory	SS	Summary	OTH	Other	OTH	Other		
SS	Summary	PHI	Field Estimate	OTH	Other	OTH	Other		
N/A	Not Applicable	PHI	Field Estimate	OTH	Other	OTH	Other		
OTH	Other	APR	Aerial Photo, Estimate	OTH	Other	OTH	Other		

STREAM SUMMARY SYMBOL INFORMATION

CODE	DESCRIPTION	CODE	DESCRIPTION	CODE	DESCRIPTION	CODE	DESCRIPTION	CODE	DESCRIPTION
CH	Channel Pattern	TM	terrestrial meanders	z	zobell	B1	abandoned channels	L1	large woody debris
NS	not specified	IM	irregular meanders	b	boulder	B2	eroding banks	D1	small woody debris
REACH CHARACTERISTICS		ME	regular meanders	r	bedrock blocks etc.	B3	avulsions	D2	large woody debris
Confinement		WP	regular wandering					D3	recently formed LWD jams
EN	entrenched	SP	sinuosity						
CO	confined	SP	step pool						
FC	frequently confined								
OC	occasionally confined								
UN	unconfined								
NA	not applicable								

BASE MAP INFORMATION

Projection: UTM

Datum: NAD83

UTM Zone: 9

SOURCE INFORMATION

BASE: TRIM STR SYM: INV

LOC: FDG LK SYM: N/A

HAB: INV

FISH: INV

DATE INV: 1999/09/13 INV MGMT: OTH